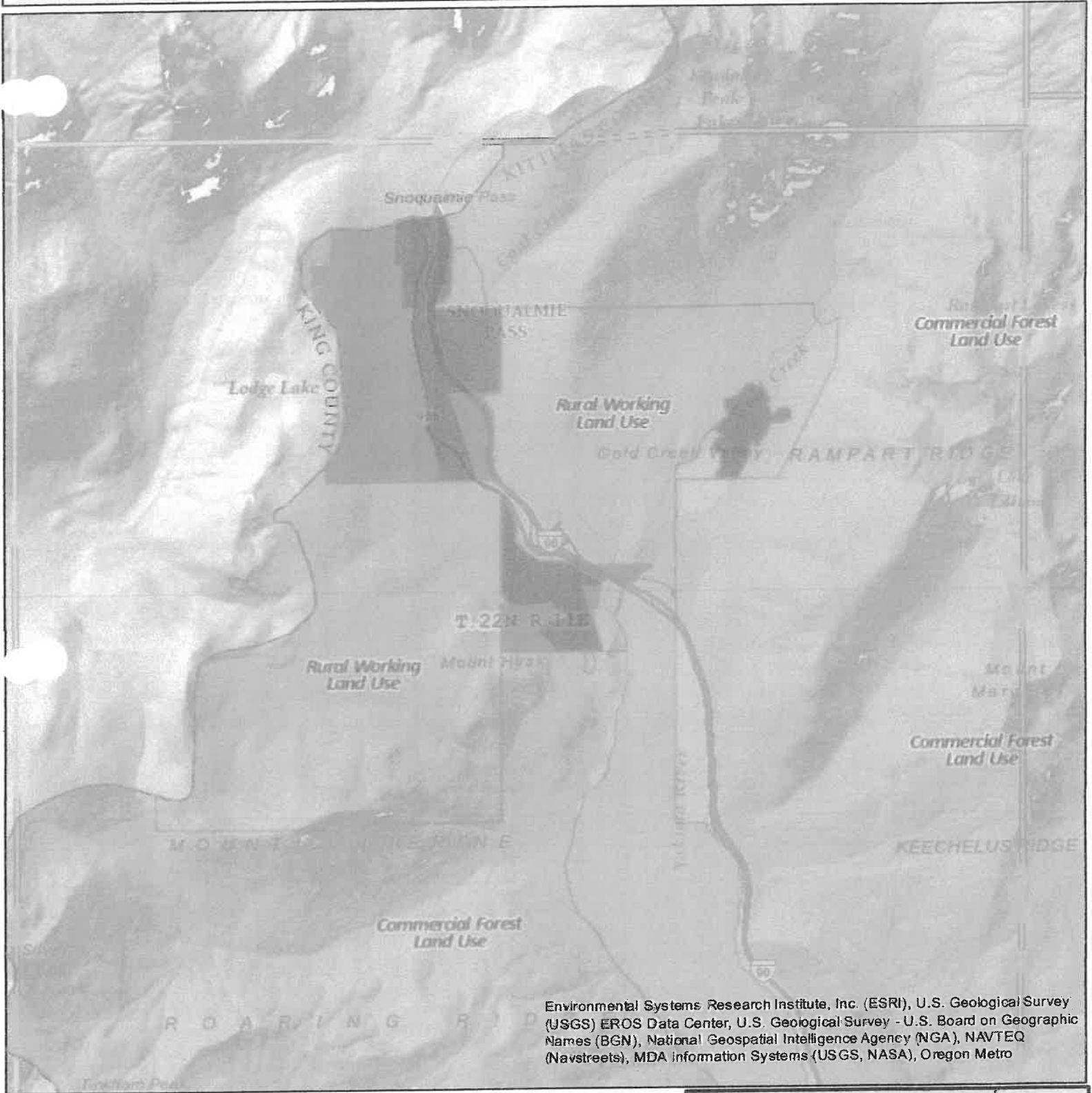


Kittitas County COMPAS Map

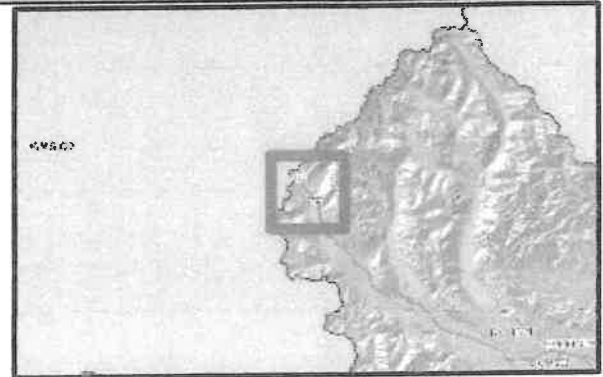
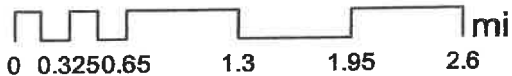



Environmental Systems Research Institute, Inc. (ESRI), U.S. Geological Survey (USGS) EROS Data Center, U.S. Geological Survey - U.S. Board on Geographic Names (BGN), National Geospatial Intelligence Agency (NGA), NAVTEQ (Navstreets), MDA Information Systems (USGS, NASA), Oregon Metro


Date: 6/21/2022

1 inch = 6,019 feet
Relative Scale 1:72,224

Disclaimer:
Kittitas County makes every effort to produce and publish the most current and accurate information possible. No warranties, expressed or implied, are provided for the data, its use, or its interpretation. Kittitas County does not guarantee the accuracy of the material contained herein and is not responsible for any use, misuse or representations by others regarding this information or its derivatives.



Kititas County COMPAS Map



Date: 6/21/2022

Disclaimer:
Kititas County makes every effort to produce and publish the most current and accurate information possible. No warranties, expressed or implied, are provided for the data, its use, or its interpretation. Kititas County does not guarantee the accuracy of the material contained herein and is not responsible for any use, misuse or representations by others regarding the information or its derivatives.

1 Inch = 24,076 feet
Relative Scale 1:288,895

Environmental Systems Research Institute, Inc. (ESRI), U.S. Geological Survey (USGS) EROS Data Center, U.S. Geological Survey - U.S. Board on Geographic Names (BGN), National Geospatial Intelligence Agency (NGA), NAVTEC (Navteq), MDA Information Systems (USGS, MDA), Garmin, Mapbox

